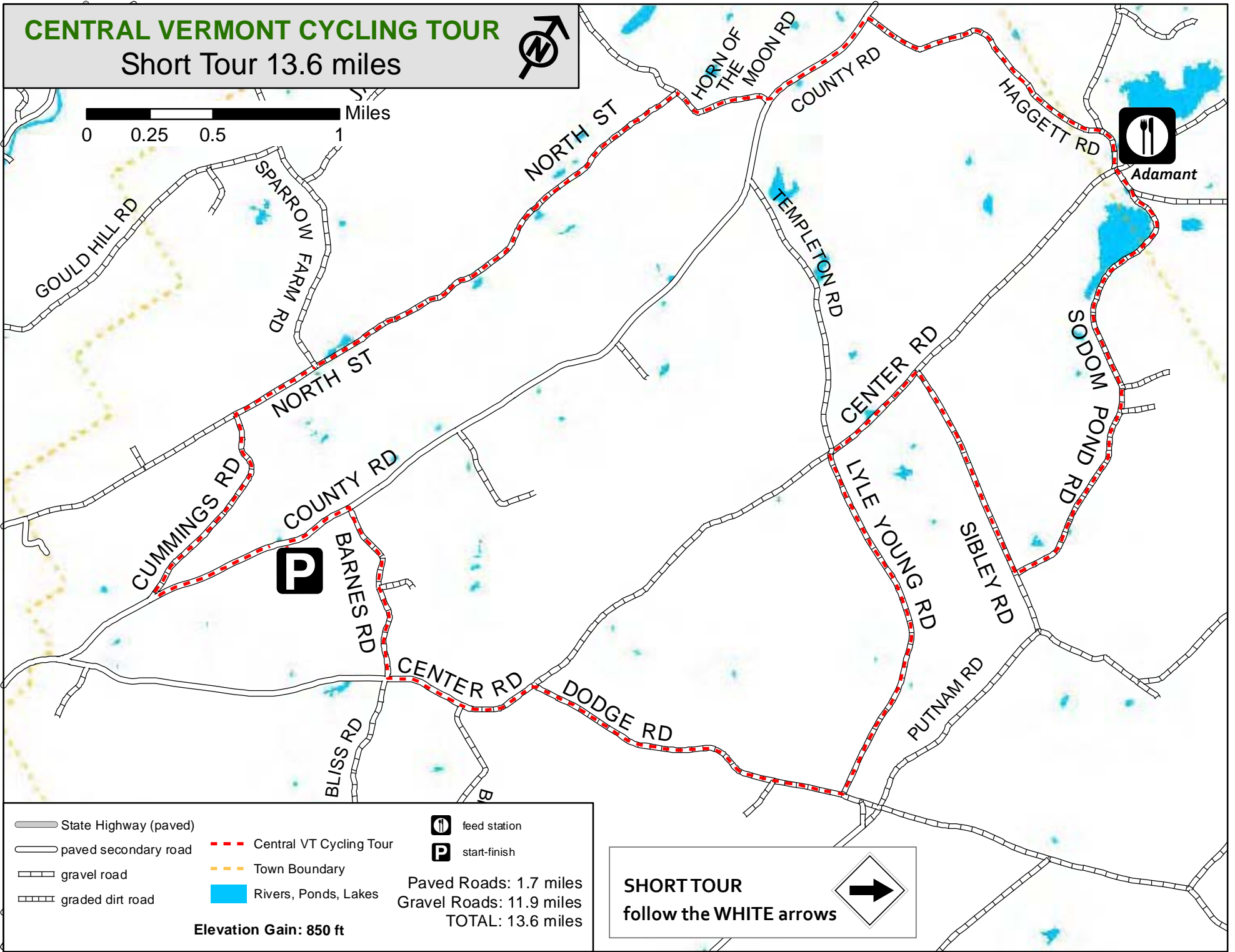



CENTRAL VERMONT CYCLING TOUR

Short Tour 13.6 miles



Adamant

— State Highway (paved)

— paved secondary road

— gravel road

— graded dirt road

--- Central VT Cycling Tour

--- Town Boundary

■ Rivers, Ponds, Lakes

☺ feed station

P start-finish

Paved Roads: 1.7 miles

Gravel Roads: 11.9 miles

TOTAL: 13.6 miles

Elevation Gain: 850 ft


SHORT TOUR

follow the **WHITE** arrows



Cue Sheet
 CENTRAL VERMONT CYCLING TOUR
 Short Tour 13.6 miles
 Race Director Phone: 802-498-0079

SHORT TOUR
 follow the **WHITE** arrows



at mile	turn	onto road named	road surface	miles to next point	Notes
START	R	COUNTY RD	pavement	0.23	
0.23	R	BARNES RD	gravel	0.73	
0.97	L	CENTER RD	pavement	0.36	
1.33	S	CENTER RD	gravel	0.28	road surface changes
1.61	R	DODGE RD	gravel	1.33	
2.94	L	LYLE YOUNG RD	gravel	1.49	
4.42	R	CENTER RD	gravel	0.47	
4.90	R	SIBLEY RD	gravel	0.89	
5.79	L	SODOM POND RD	gravel	0.32	
6.11	S	SODOM POND RD	graded dirt (Class 4)	1.24	rough section of road
7.35	S	SODOM POND RD	gravel	0.28	road surface changes
7.63	-	ADAMANT FEED STATION	-	-	-
7.63	L	ADAMANT RD	gravel	0.11	
7.74	S	HAGGETT RD	gravel	1.30	
9.04	L	COUNTY RD	pavement	0.53	road surface changes
9.56	R	HORN OF THE MOON RD	gravel	0.42	road surface changes
9.98	R	NORTH ST	gravel	2.19	
12.17	L	CUMMINGS RD	gravel	0.88	
13.05	L	COUNTY RD	pavement	0.59	road surface changes
13.64	-	FINISH AT MORSE FARM	-	-	-

Central Vermont Cycling Tour

Elevation Profiles



Short Tour 13 Miles (Mile Markers: <https://ridewithgps.com/routes/21122145>)



Medium Tour 33 Miles (Mile Markers: <https://ridewithgps.com/routes/21114192>)



Long Tour 59 Miles (Mile Markers: <https://ridewithgps.com/routes/21113894>)

Food Stops Open Hours

Adamant	8:30 AM to 11:30 AM
East Calais	9:00 AM to 12:30 PM
Maple Corners	8:45 AM to 3:00 PM
Culver Hill	9:45 AM to 4:00 PM